

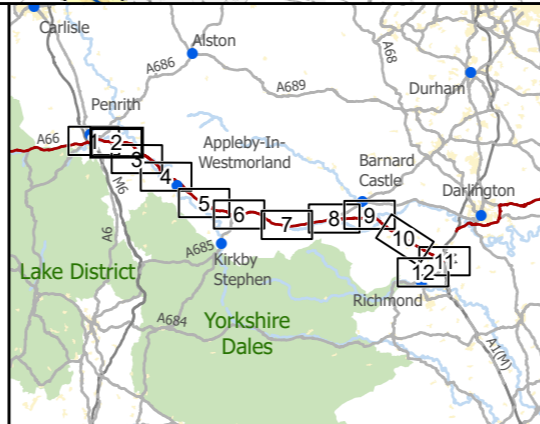
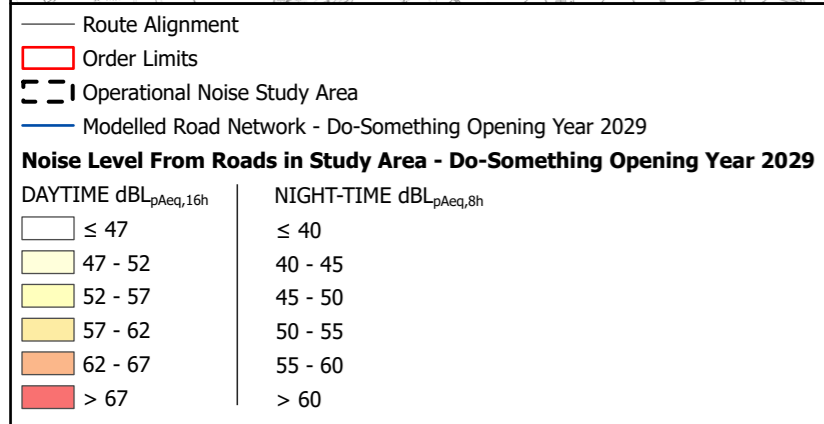
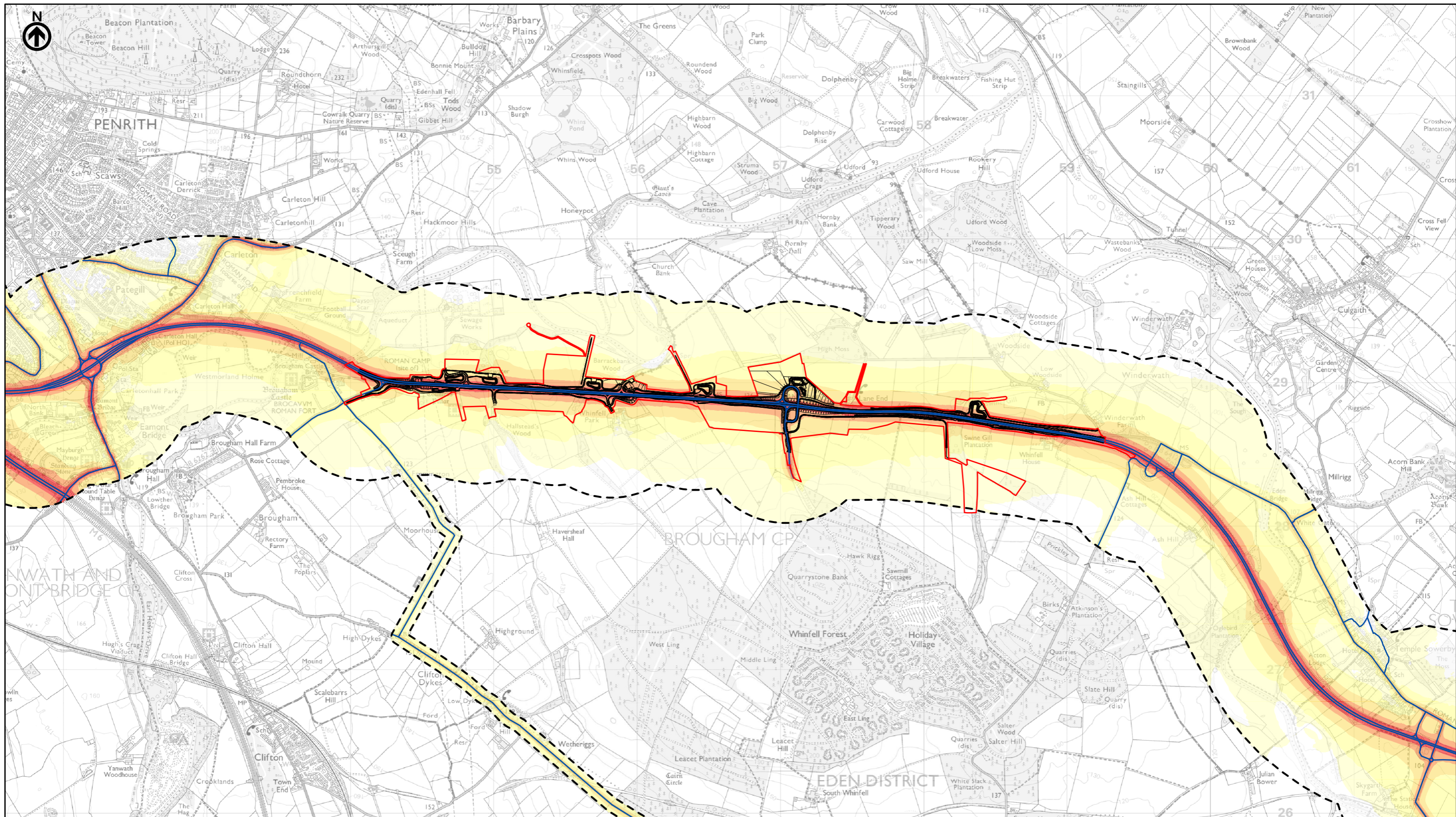
national highways
 3 Piccadilly Place
 Manchester
 M1 3BN

P02	First Issue				
	JBAR	LHAN	MBUT	AMIT	KWHA
	16/03/22	18/03/22	18/03/22	20/04/22	20/04/22
Revision	Created	Checked	Reviewed	Approved	Authorised

Kilometres
 0 1 2

Scale @ A3: 1:25,000 | Project Ref No HE565627 | Stage: Stage 3
 © Crown copyright and database rights (2022). All rights reserved. OS 100030649.
 Contains public sector information licensed under the Open Government Licence v3.0.

Project Name A66 Northern Trans-Pennine Project			
Map Title Figure 12.3			
Opening Year Do-Something Noise Level Scheme: 0102, M6 Junction 40 to Kemplay Bank			
Sheet 1 of 12			
Map Number Project	Originator	Volume	
HE565627	AMY	ENV	
S00		MP	LN - 008076
Location		Type	Role Number
Suitability S4	Suitability Description FIT FOR STAGE APPROVAL		Revision P02

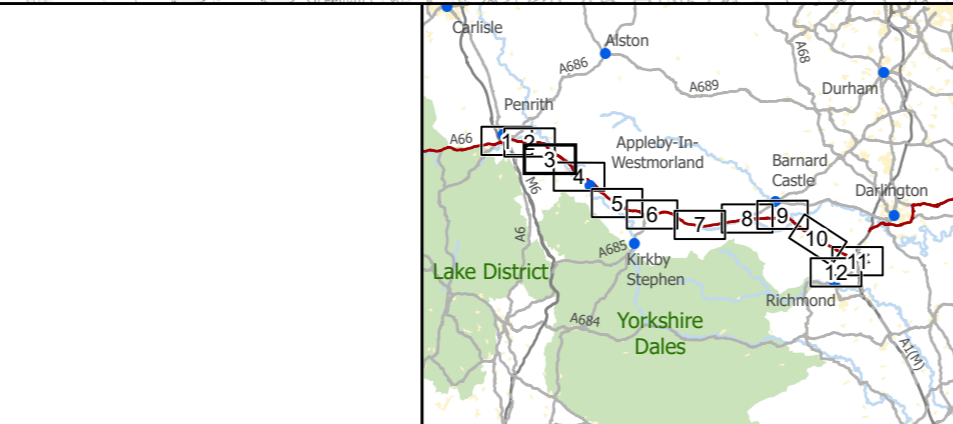
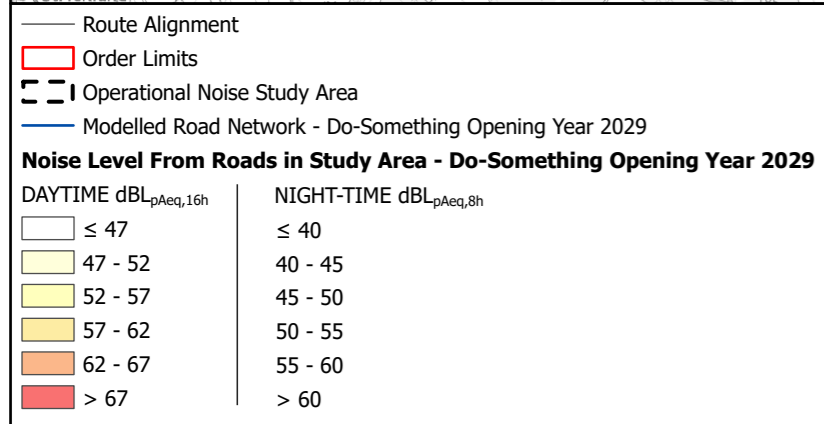
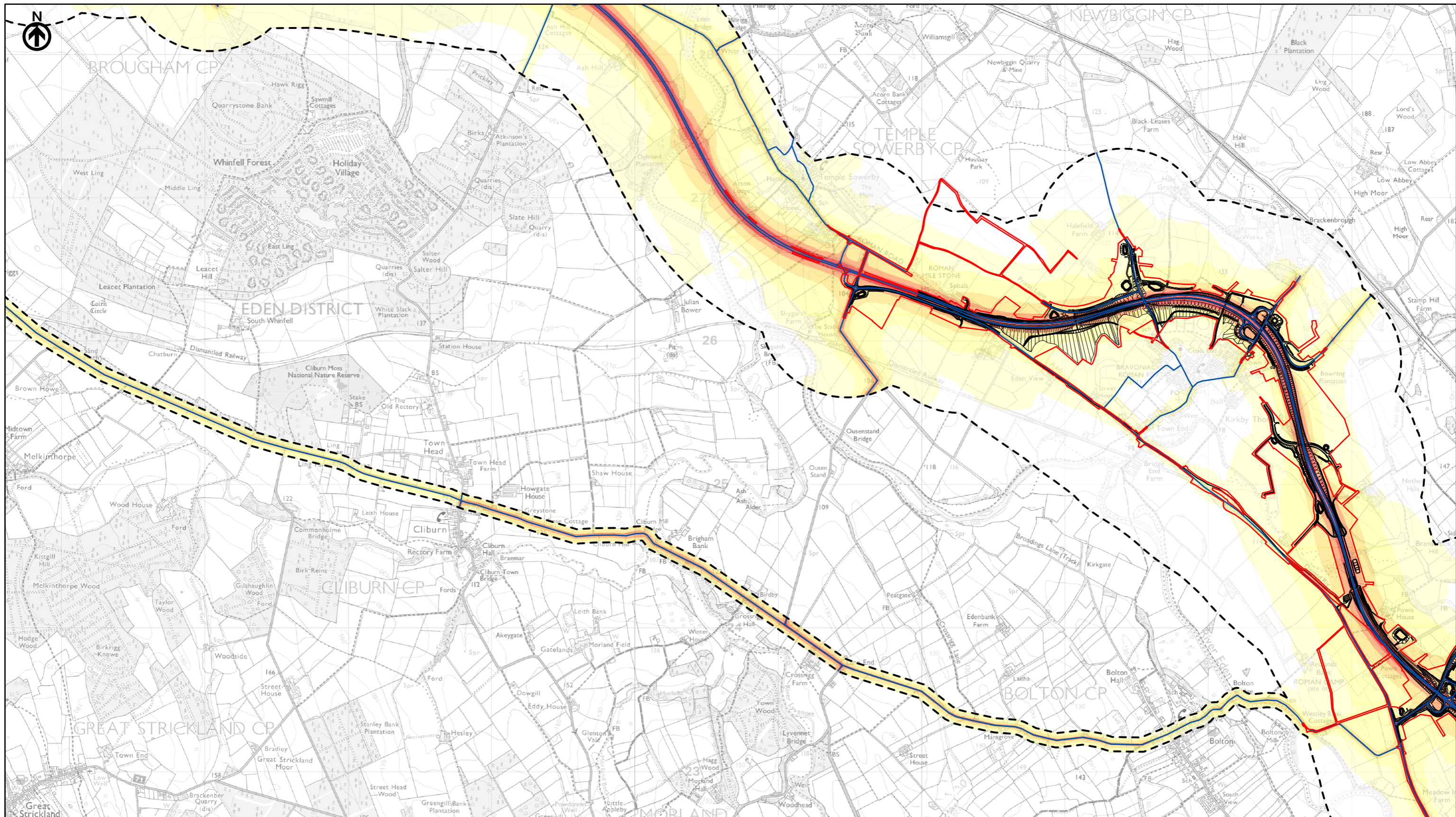


national highways 3 Piccadilly Place Manchester M1 3BN

P02	First Issue	JBAR	LHAN	MBUT	AMIT	KWHA
	Created	16/03/22	18/03/22	18/03/22	20/04/22	20/04/22
Revision	Checked	Reviewed	Approved	Authorised		

Scale @ A3: 1:25,000 | Project Ref No HE565627 | Stage: Stage 3
 © Crown copyright and database rights (2022). All rights reserved. OS 100030649.
 Contains public sector information licensed under the Open Government Licence v3.0.

Project Name A66 Northern Trans-Pennine Project			
Map Title Figure 12.3			
Opening Year Do-Something Noise Level Scheme: 03, Penrith to Temple Sowerby			
Sheet 2 of 12			
Map Number Project	Originator	Volume	
HE565627	AMY	ENV	
S00	MP	LN	008077
Location	Type	Role	Number
Suitability S4	Suitability Description FIT FOR STAGE APPROVAL	Revision P02	



national highways
 3 Piccadilly Place
 Manchester
 M1 3BN

P02	First Issue				
	JBAR	LHAN	MBUT	AMIT	KWHA
	16/03/22	18/03/22	18/03/22	20/04/22	20/04/22
Revision	Created	Checked	Reviewed	Approved	Authorised

Kilometres
 0 1 2

Scale @ A3: 1:25,000 | Project Ref No HE565627 | Stage: Stage 3
 © Crown copyright and database rights (2022). All rights reserved. OS 100030649.
 Contains public sector information licensed under the Open Government Licence v3.0.

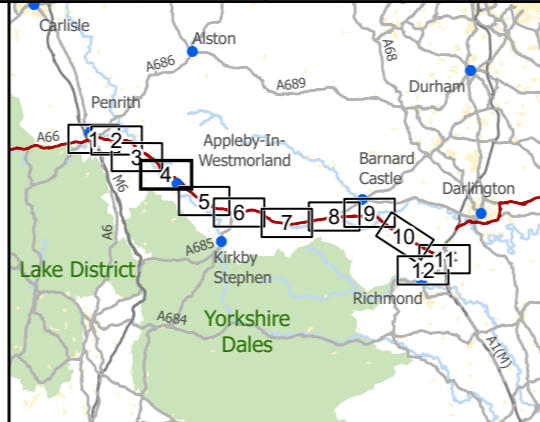
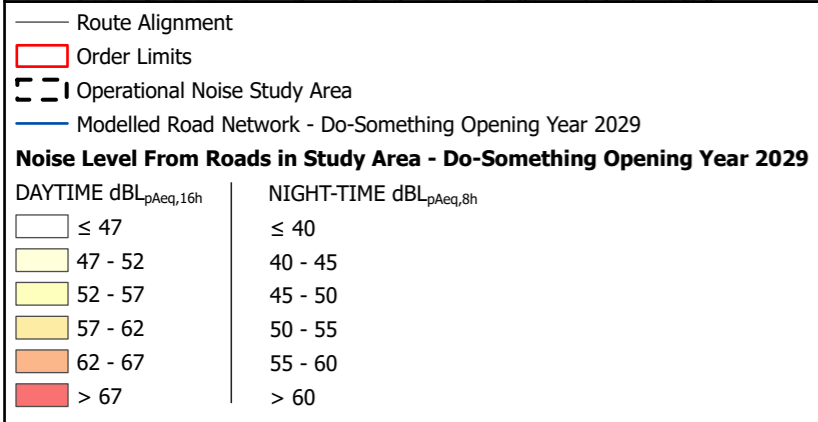
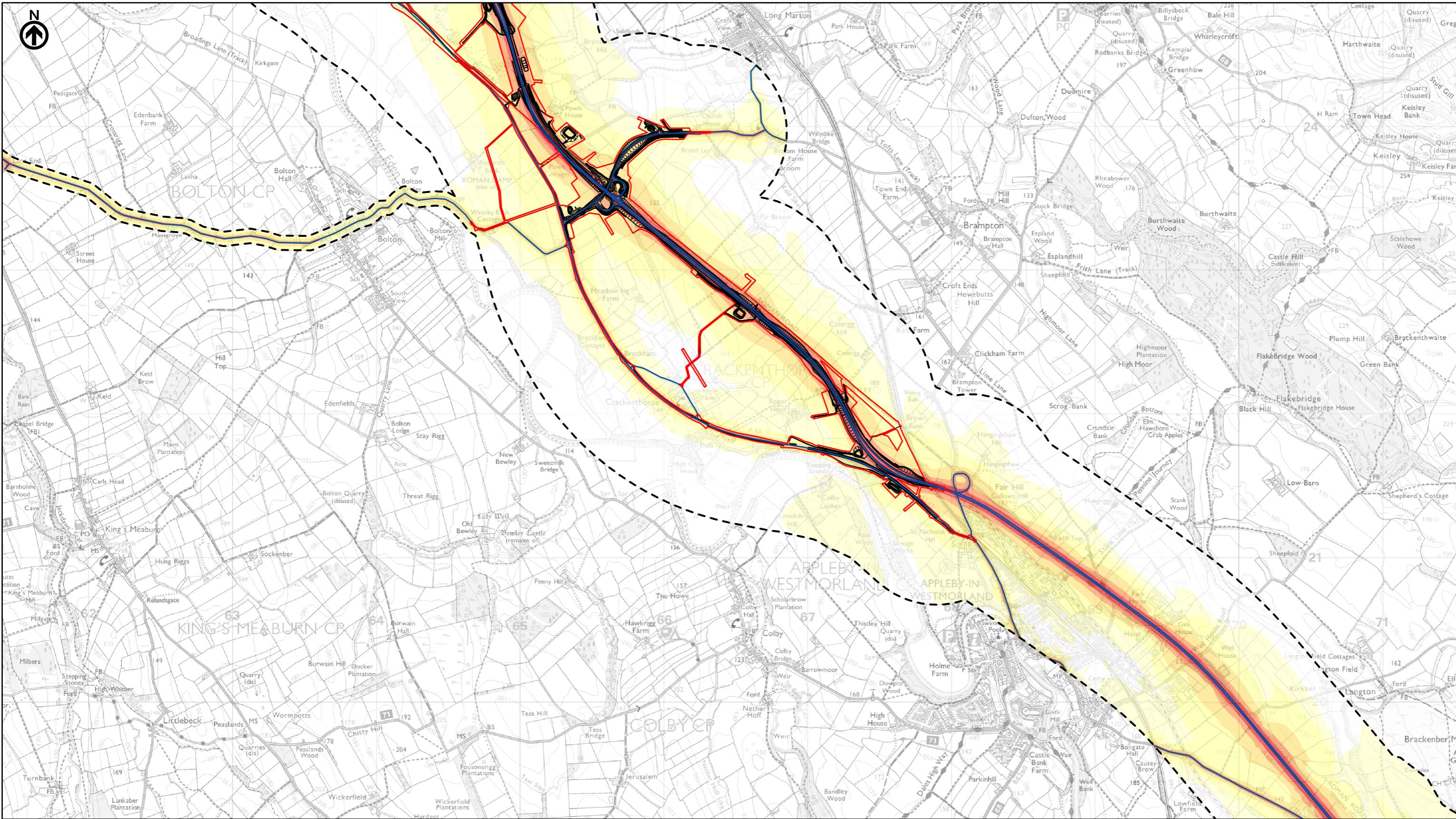
Project Name
A66 Northern Trans-Pennine Project

Map Title
Figure 12.3

Opening Year Do-Something Noise Level
 Scheme: 0405, Temple Sowerby to Appleby
 Sheet 3 of 12

Map Number	Project	Originator	Volume
HE565627	S00	AMY	ENV
	Location	Type	Role
		MP	LN
			008078

Suitability	Suitability Description	Revision
S4	FIT FOR STAGE APPROVAL	P02



national highways 3 Piccadilly Place Manchester M1 3BN

P02	First Issue	JBAR	LHAN	MBUT	AMIT	KWHA
	Created	16/03/22	18/03/22	18/03/22	20/04/22	20/04/22
Revision	Created	Checked	Reviewed	Approved	Authorised	

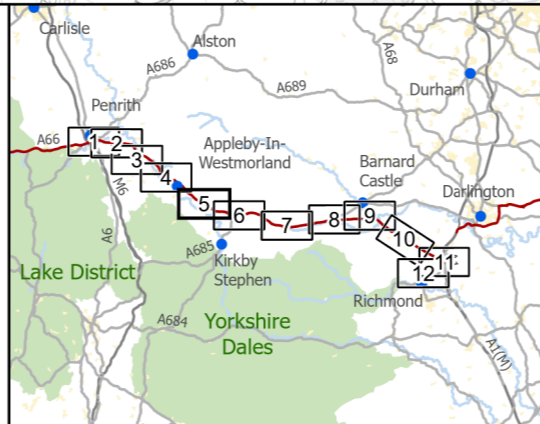
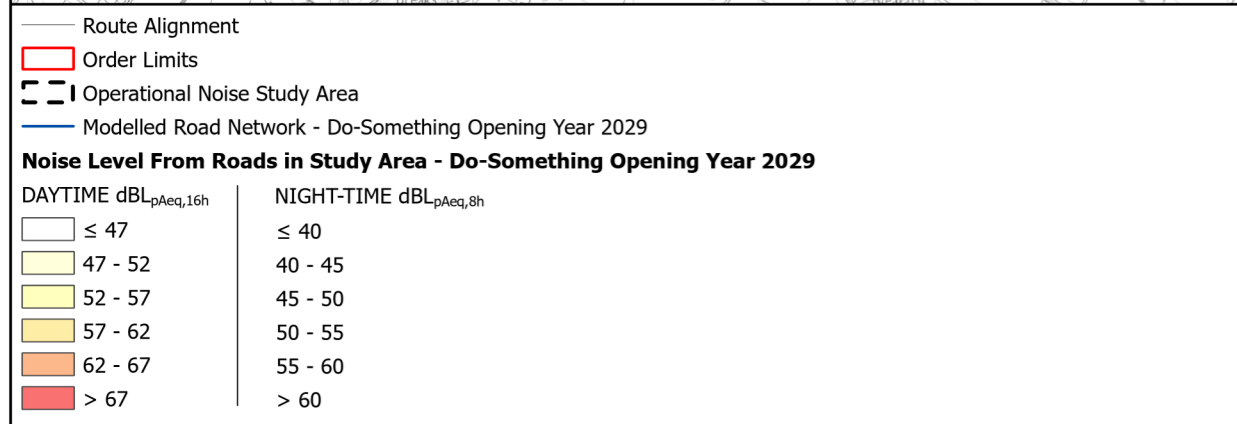
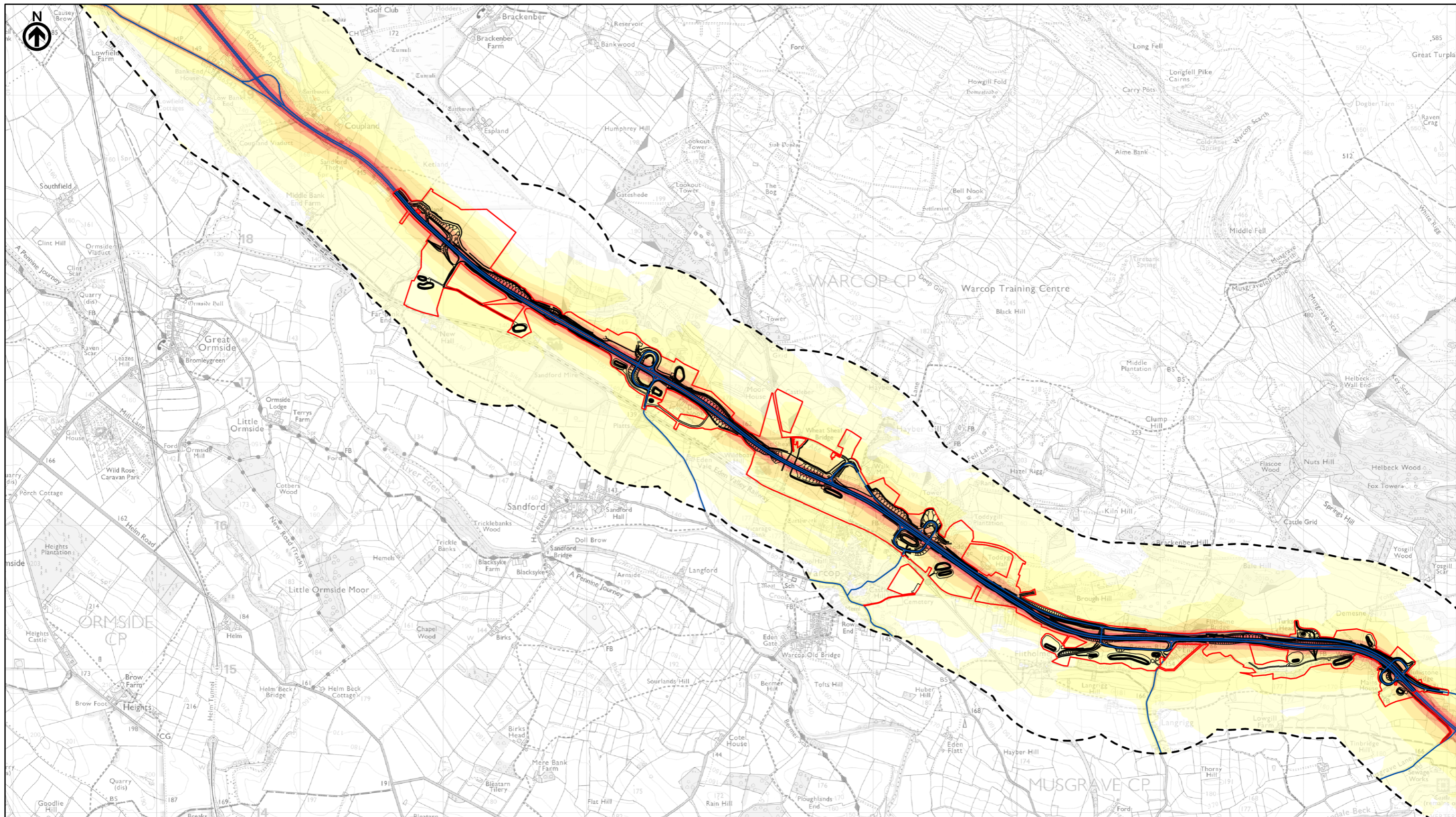
Scale @ A3: 1:25,000 | Project Ref No HE565627 | Stage: Stage 3
 © Crown copyright and database rights (2022). All rights reserved. OS 100030649.
 Contains public sector information licensed under the Open Government Licence v3.0.

Project Name
 A66 Northern Trans-Pennine Project

Map Title
 Figure 12.3
 Opening Year Do-Something Noise Level
 Scheme: 0405, Temple Sowerby to Appleby
 Sheet 4 of 12

Map Number	Project	Originator	Volume
HE565627	-	AMY	- ENV
S00	-	MP - LN	- 008079
Location		Type	Role
S4			Number

Suitability: S4 | Suitability Description: FIT FOR STAGE APPROVAL | Revision: P02



national highways

3 Piccadilly Place
 Manchester
 M1 3BN

P03	Second Issue: Revised Order Limits				
	PKEL	CESL	CBUS	AWAR	KWHA
	19/04/23	19/04/23	19/04/23	16/05/23	16/05/23
Revision	Created	Checked	Reviewed	Approved	Authorised

Kilometres
 0 1 2

Scale @ A3: 1:25,000 | Project Ref No HE565627 | Stage: Stage 3
 © Crown copyright and database rights (2023). All rights reserved. OS 100030649.
 Contains public sector information licensed under the Open Government Licence v3.0.

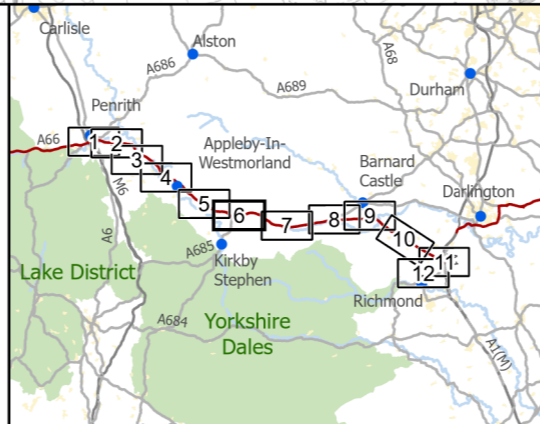
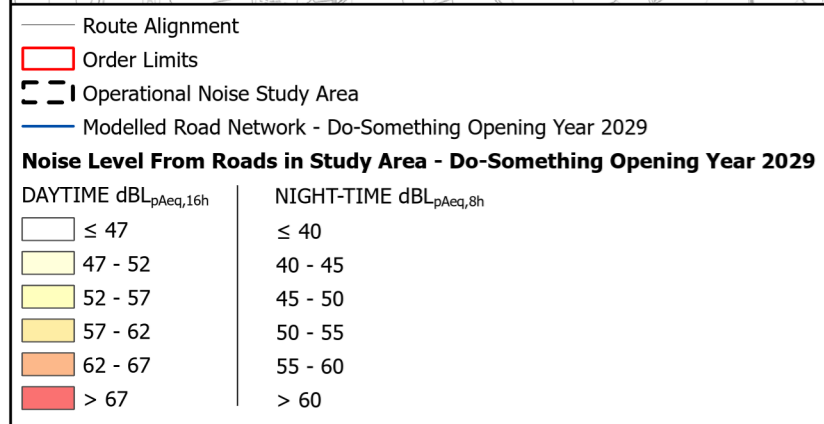
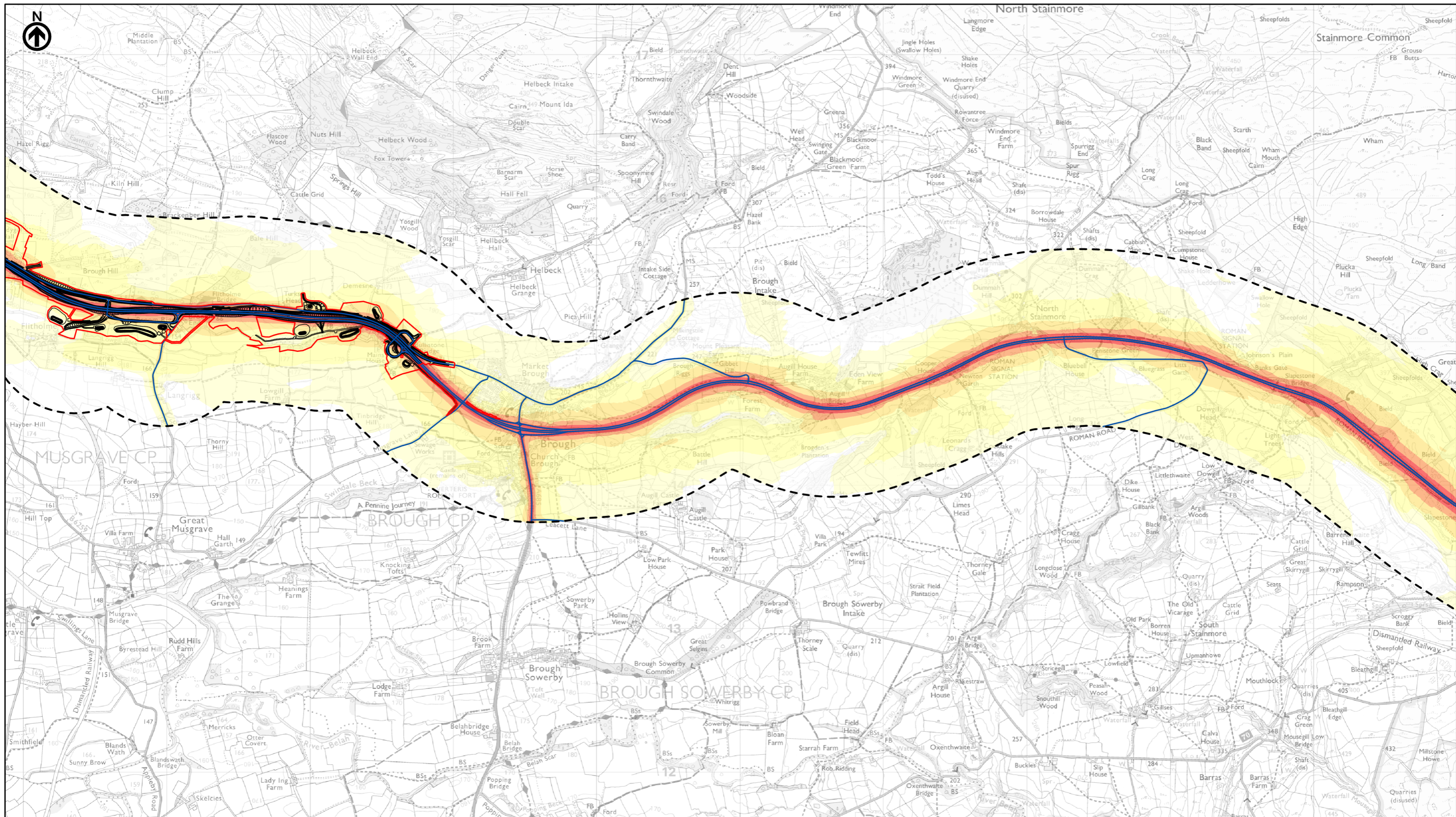
Project Name
A66 Northern Trans-Pennine Project

Map Title
Figure 12.3

Opening Year Do-Something Noise Level
 Scheme: 06, Appleby to Brough
 Sheet 5 of 12

Map Number	Project	Originator	Volume
HE565627	-	AMY	ENV
S00	-	MP - LN	008080
Location		Type	Role

Suitability	Suitability Description	Revision
S4	FIT FOR STAGE APPROVAL	P03



national highways

3 Piccadilly Place
 Manchester
 M1 3BN

P03	Second Issue: Revised Order Limits				
	PKEL	CESL	CBUS	AWAR	KWHA
Revision	Created	Checked	Reviewed	Approved	Authorised
	19/04/23	19/04/23	19/04/23	16/05/23	16/05/23

Kilometres
 0 1 2

Scale @ A3: 1:25,000 | Project Ref No HE565627 | Stage: Stage 3
 © Crown copyright and database rights (2023). All rights reserved. OS 100030649.
 Contains public sector information licensed under the Open Government Licence v3.0.

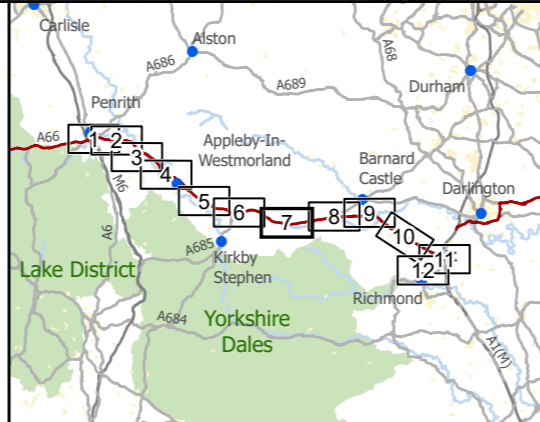
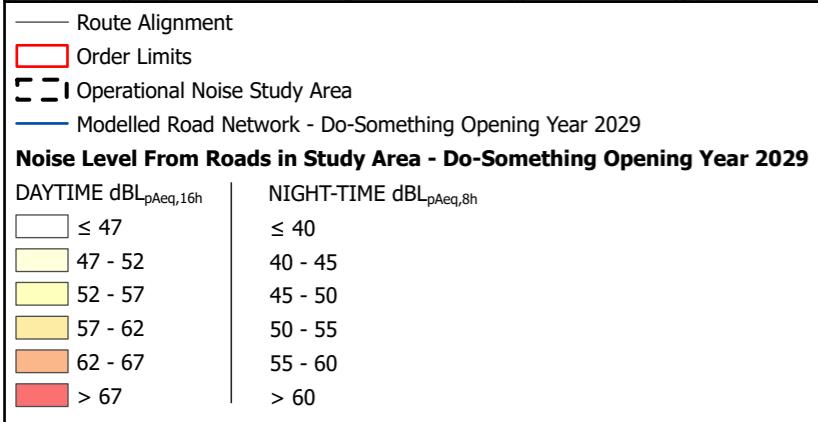
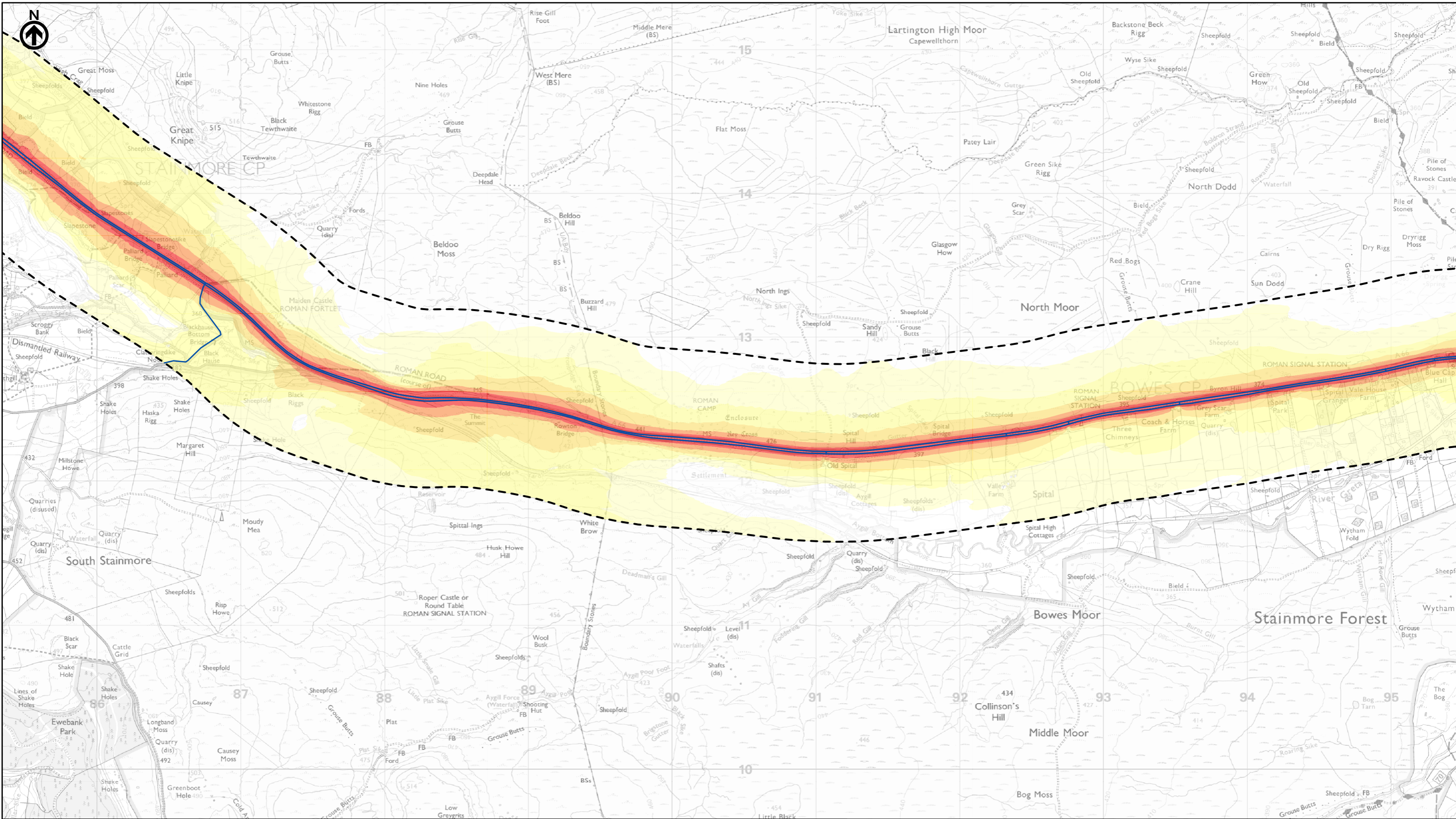
Project Name
A66 Northern Trans-Pennine Project

Map Title
Figure 12.3

Opening Year Do-Something Noise Level
 Scheme: 06, Appleby to Brough
 Sheet 6 of 12

Map Number	Project	Originator	Volume
HE565627	-	AMY	ENV
S00	-	MP - LN	008081
Location		Type	Role

Suitability	Suitability Description	Revision
S4	FIT FOR STAGE APPROVAL	P03



national highways
 3 Piccadilly Place
 Manchester
 M1 3BN

P02	First Issue	JBAR	LHAN	MBUT	AMIT	KWHA
	Created	16/03/22	18/03/22	18/03/22	20/04/22	20/04/22
Revision	Checked	Reviewed	Approved	Authorised		

Kilometres
 0 1 2

Scale @ A3: 1:25,000 | Project Ref No HE565627 | Stage: Stage 3
 © Crown copyright and database rights (2022). All rights reserved. OS 100030649.
 Contains public sector information licensed under the Open Government Licence v3.0.

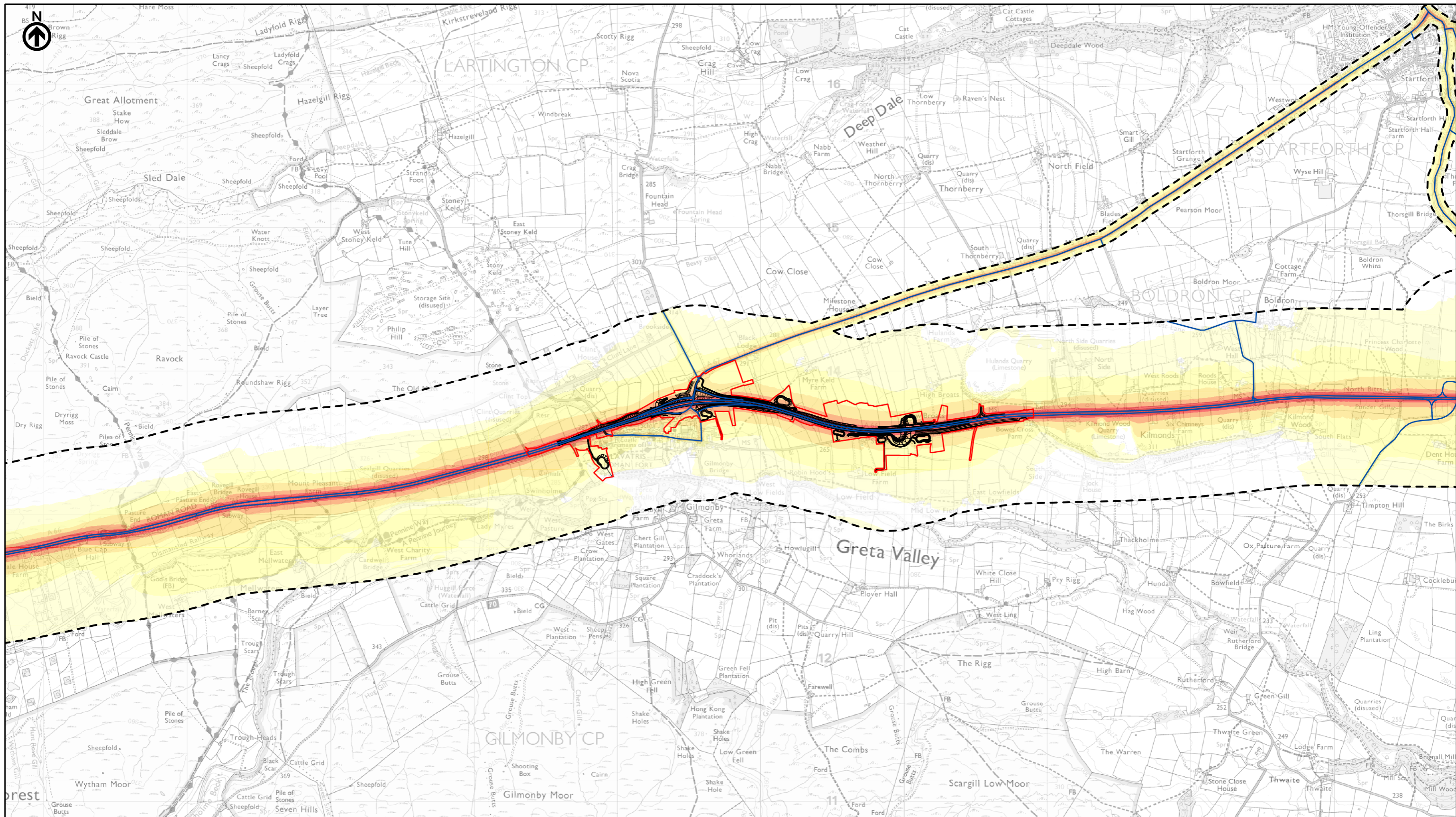
Project Name
A66 Northern Trans-Pennine Project

Map Title
Figure 12.3

Opening Year Do-Something Noise Level
 Scheme: N/A, Operational Noise Study Area
 Sheet 7 of 12

Map Number	Project	Originator	Volume
HE565627	-	AMY	ENV
S00	-	MP - LN	008082
Location	Type	Role	Number
S4	FIT FOR STAGE APPROVAL		P02

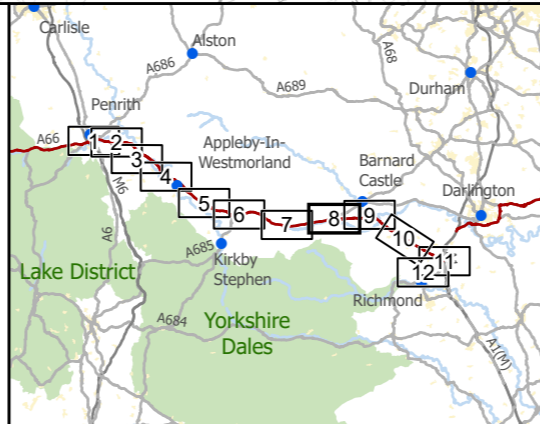
Suitability S4 | Suitability Description FIT FOR STAGE APPROVAL | Revision P02



— Route Alignment
 [Red Outline] Order Limits
 [Dashed Line] Operational Noise Study Area
 [Blue Line] Modelled Road Network - Do-Something Opening Year 2029

Noise Level From Roads in Study Area - Do-Something Opening Year 2029

DAYTIME dBL _{pAeq,16h}	NIGHT-TIME dBL _{pAeq,8h}
≤ 47	≤ 40
47 - 52	40 - 45
52 - 57	45 - 50
57 - 62	50 - 55
62 - 67	55 - 60
> 67	> 60



national highways

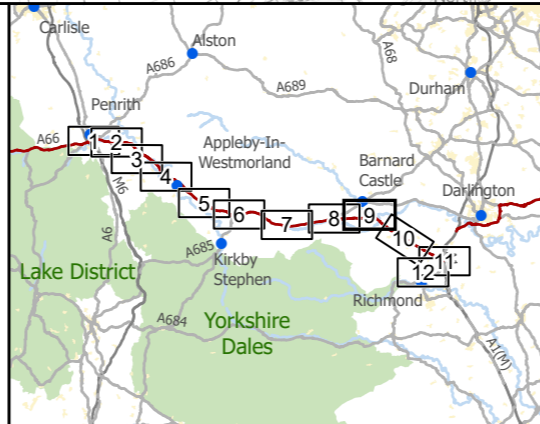
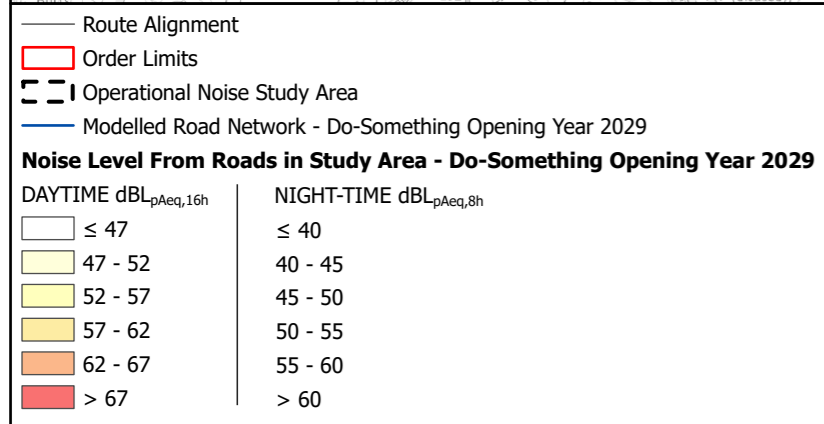
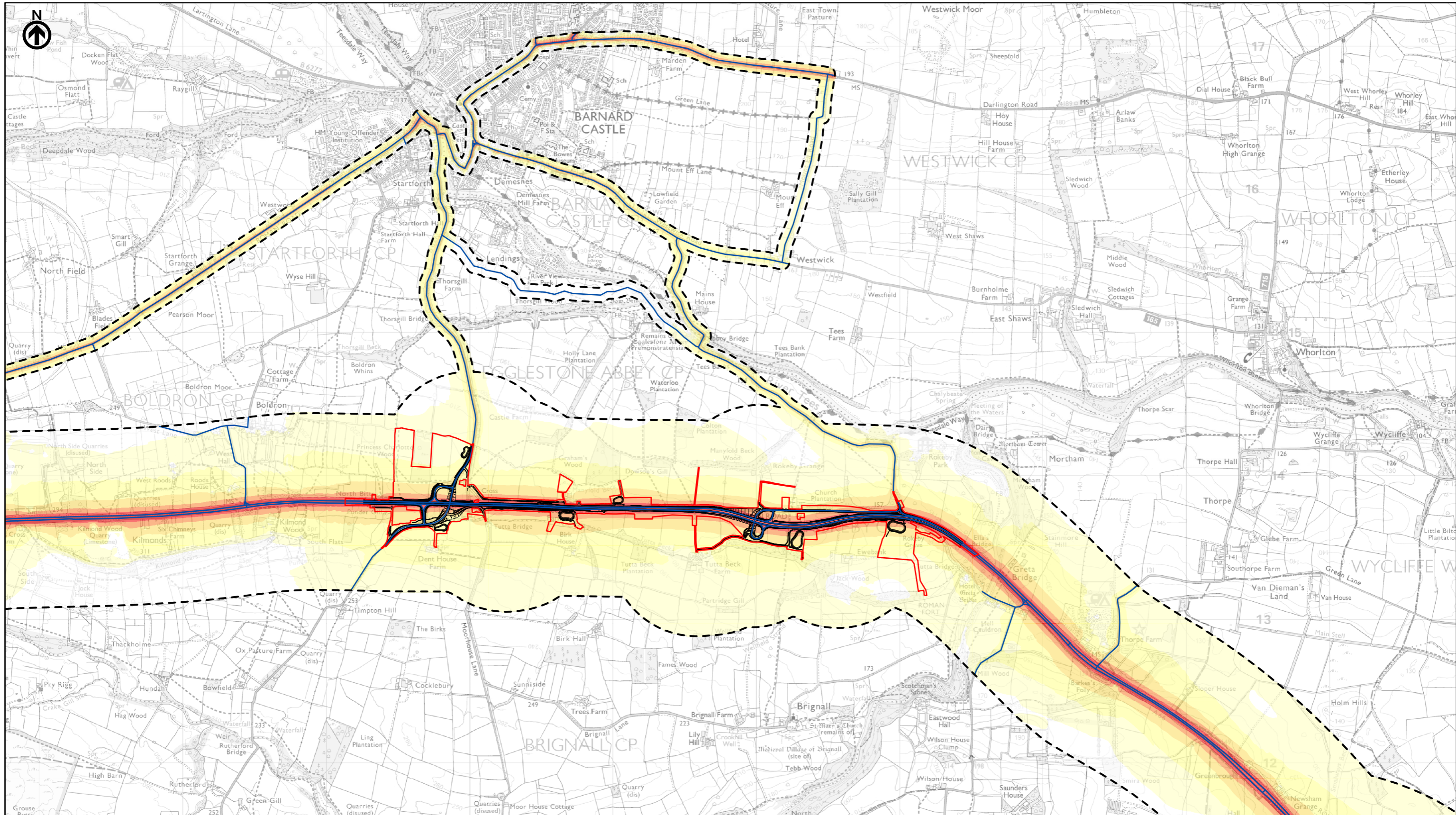
3 Piccadilly Place
 Manchester
 M1 3BN

P02	First Issue	JBAR	LHAN	MBUT	AMIT	KWHA
	Created	16/03/22	18/03/22	18/03/22	20/04/22	20/04/22
Revision	Created	Checked	Reviewed	Approved	Authorised	

Kilometres
 0 1 2

Scale @ A3: 1:25,000 | Project Ref No HE565627 | Stage: Stage 3
 © Crown copyright and database rights (2022). All rights reserved. OS 100030649.
 Contains public sector information licensed under the Open Government Licence v3.0.

Project Name A66 Northern Trans-Pennine Project			
Map Title Figure 12.3			
Opening Year Do-Something Noise Level Scheme: 07, Bowes Bypass			
Sheet 8 of 12			
Map Number Project	Originator	Volume	
HE565627	AMY	ENV	
S00	MP	LN	008083
Location	Type	Role	Number
Suitability S4	Suitability Description FIT FOR STAGE APPROVAL	Revision P02	



national highways
 3 Piccadilly Place
 Manchester
 M1 3BN

P02	First Issue				
	JBAR	LHAN	MBUT	AMIT	KWHA
	16/03/22	18/03/22	18/03/22	20/04/22	20/04/22
Revision	Created	Checked	Reviewed	Approved	Authorised

Kilometres
 0 1 2

Scale @ A3: 1:25,000 | Project Ref No HE565627 | Stage: Stage 3
 © Crown copyright and database rights (2022). All rights reserved. OS 100030649.
 Contains public sector information licensed under the Open Government Licence v3.0.

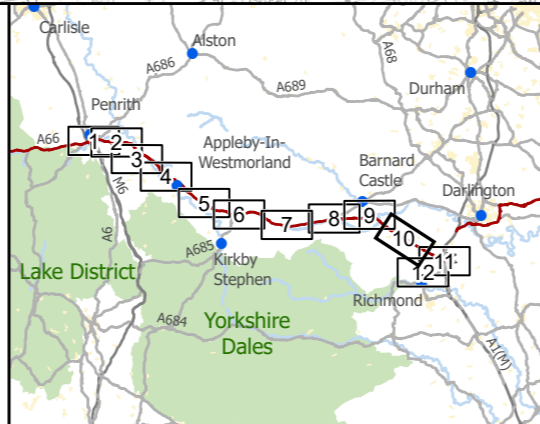
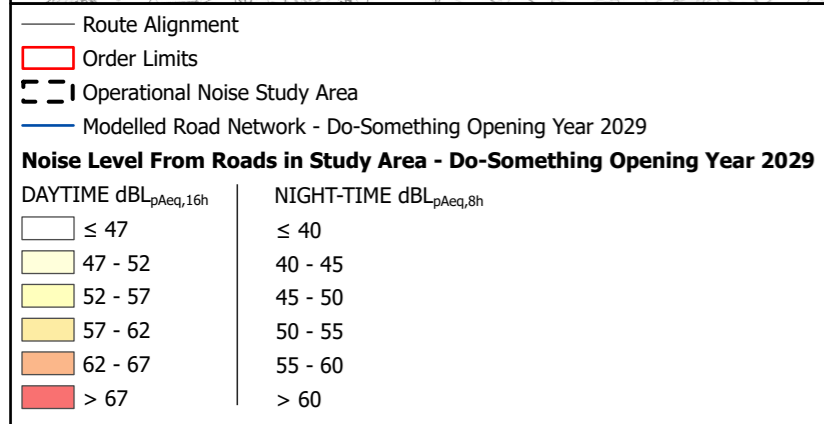
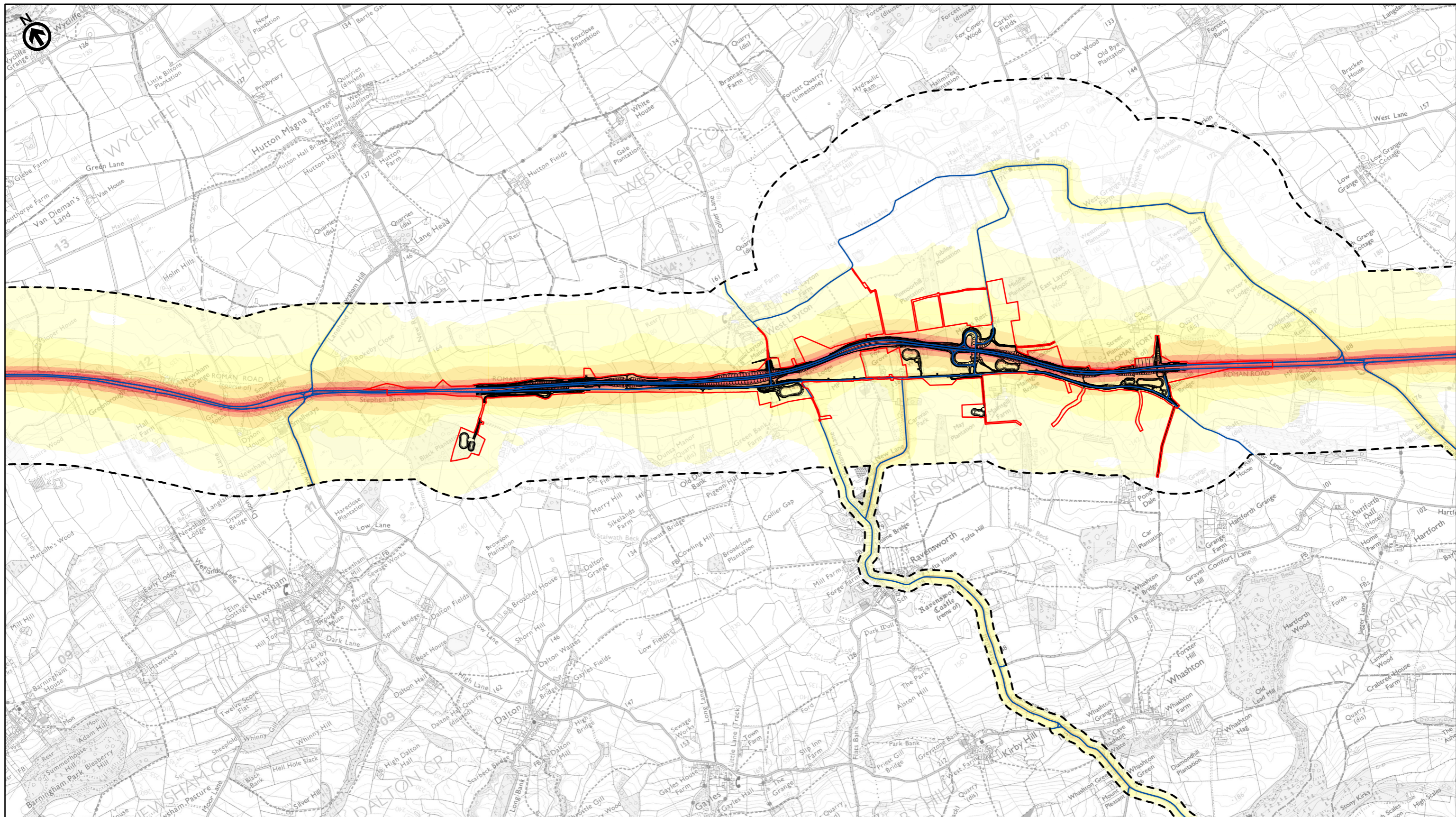
Project Name
A66 Northern Trans-Pennine Project

Map Title
Figure 12.3

Opening Year Do-Something Noise Level
 Scheme: 08, Cross Lanes to Rokeby
 Sheet 9 of 12

Map Number	Project	Originator	Volume
HE565627	-	AMY	-
S00	-	MP	-
Location		Type	Role
S4			

Suitability	Suitability Description	Revision
S4	FIT FOR STAGE APPROVAL	P02

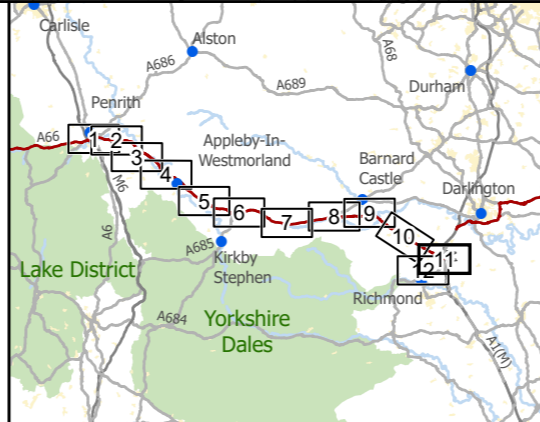
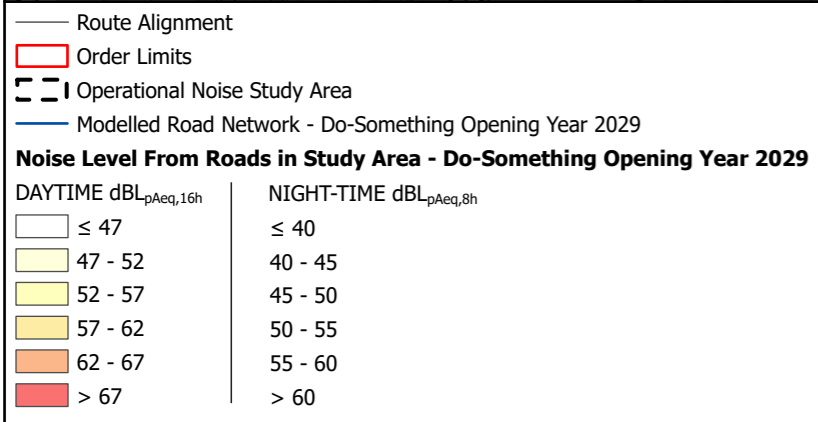
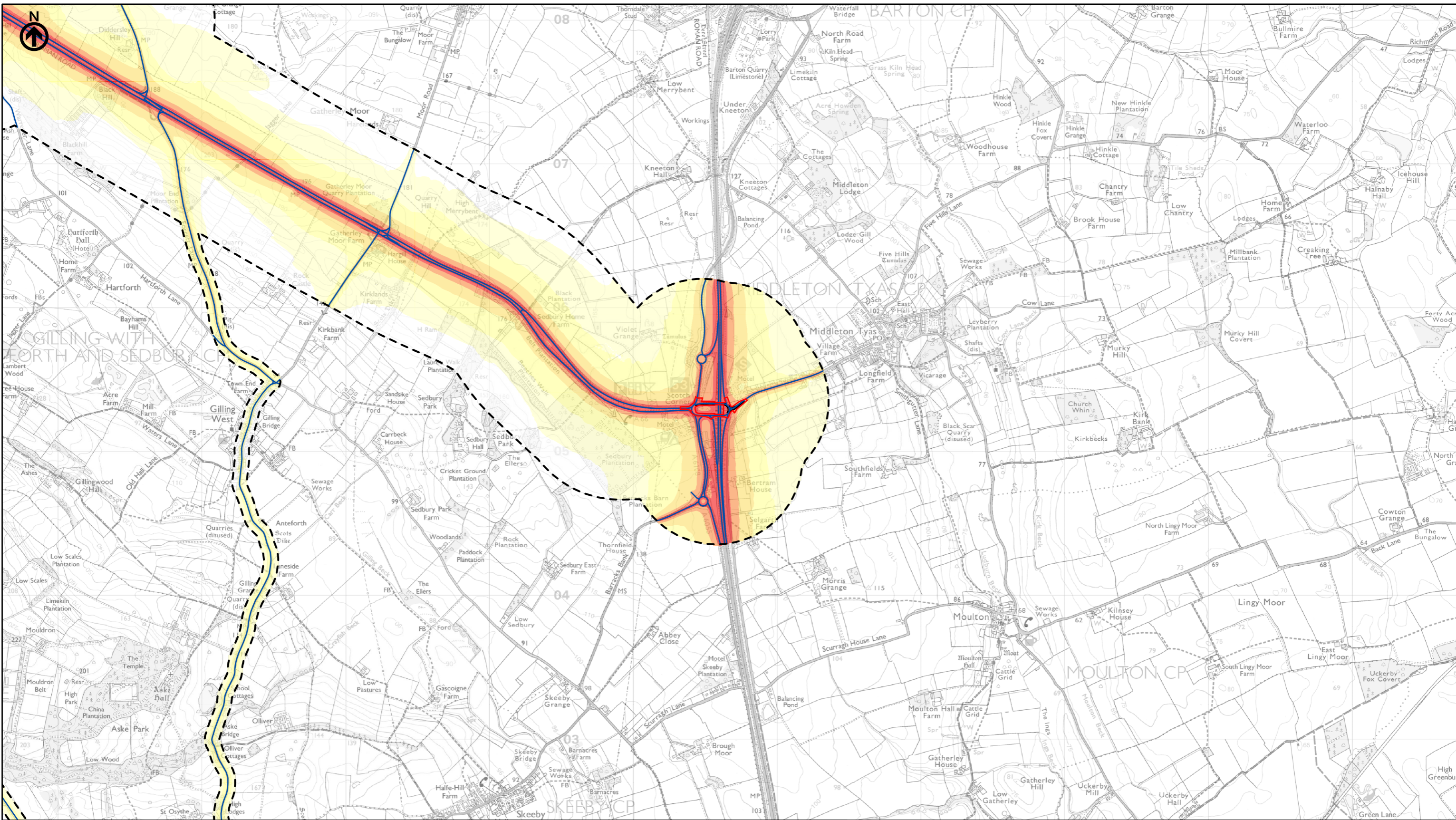


national highways 3 Piccadilly Place Manchester M1 3BN

P02	First Issue				
	JBAR	LHAN	MBUT	AMIT	KWHA
	16/03/22	18/03/22	18/03/22	20/04/22	20/04/22
Revision	Created	Checked	Reviewed	Approved	Authorised

Scale @ A3: 1:25,000 | Project Ref No HE565627 | Stage: Stage 3
 © Crown copyright and database rights (2022). All rights reserved. OS 100030649.
 Contains public sector information licensed under the Open Government Licence v3.0.

Project Name A66 Northern Trans-Pennine Project			
Map Title Figure 12.3			
Opening Year Do-Something Noise Level Scheme: 09, Stephen Bank to Carkin Moor			
Sheet 10 of 12			
Map Number Project	Originator	Volume	
HE565627	AMY	ENV	
S00		MP	LN - 008085
Location		Type	Role
Suitability S4	Suitability Description FIT FOR STAGE APPROVAL		Revision P02



national highways

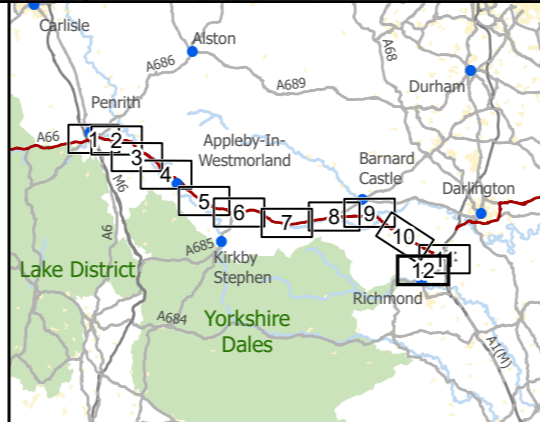
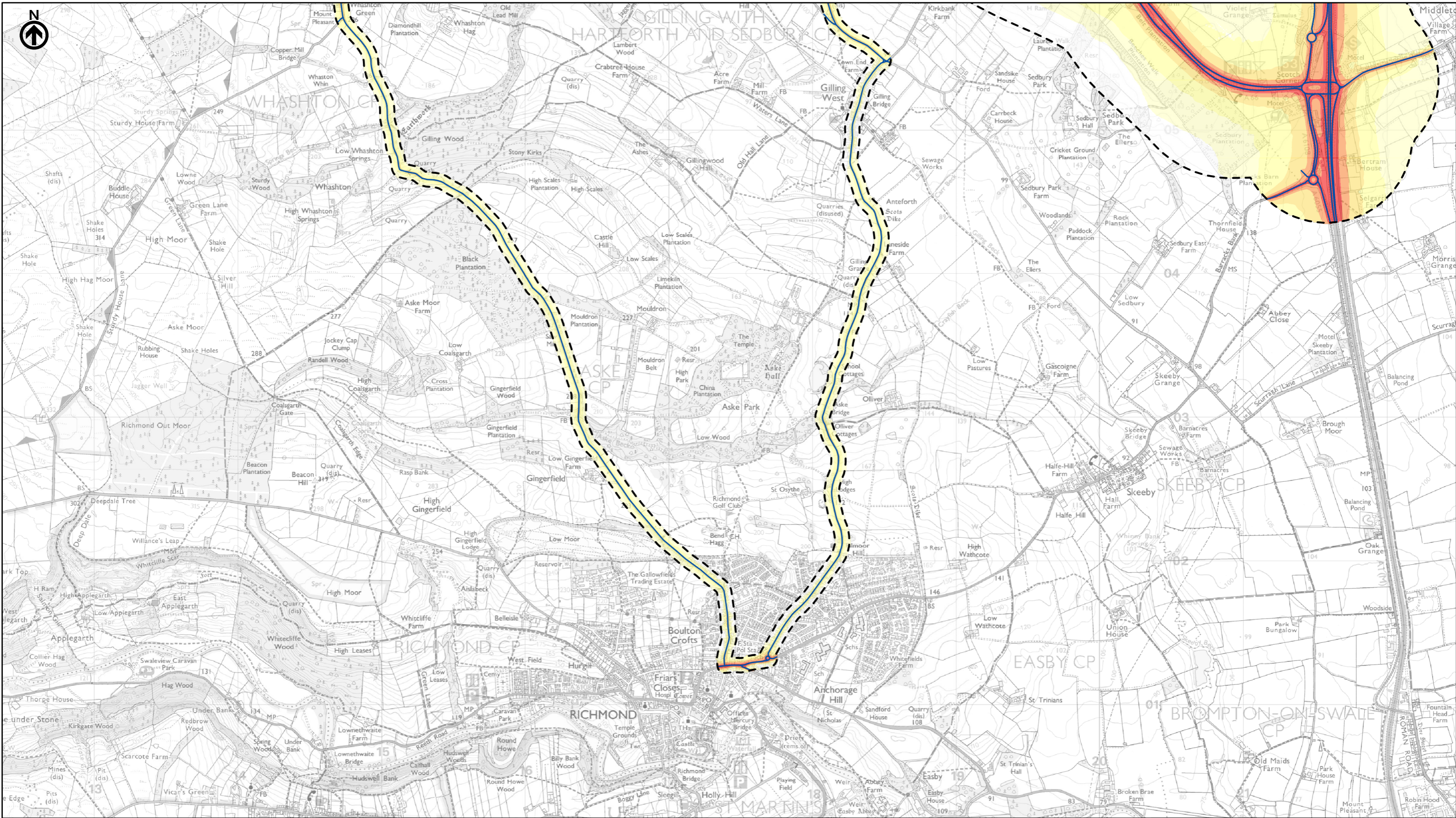
3 Piccadilly Place
 Manchester
 M1 3BN

P02	First Issue				
	JBAR	LHAN	MBUT	AMIT	KWHA
	16/03/22	18/03/22	18/03/22	20/04/22	20/04/22
Revision	Created	Checked	Reviewed	Approved	Authorised

Kilometres
 0 1 2

Scale @ A3: 1:25,000 | Project Ref No HE565627 | Stage: Stage 3
 © Crown copyright and database rights (2022). All rights reserved. OS 100030649.
 Contains public sector information licensed under the Open Government Licence v3.0.

Project Name A66 Northern Trans-Pennine Project			
Map Title Figure 12.3			
Opening Year Do-Something Noise Level Scheme: 11, A1(M) Junction 53 Scotch Corner			
Sheet 11 of 12			
Map Number Project	Originator	Volume	
HE565627	AMY	ENV	
S00	MP	LN	008086
Location	Type	Role	Number
Suitability S4	Suitability Description FIT FOR STAGE APPROVAL		Revision P02



3 Piccadilly Place
 Manchester
 M1 3BN

P02	First Issue				
	JBAR	LHAN	MBUT	AMIT	KWHA
	16/03/22	18/03/22	18/03/22	20/04/22	20/04/22
Revision	Created	Checked	Reviewed	Approved	Authorised

Scale @ A3: 1:25,000 | Project Ref No HE565627 | Stage: Stage 3
 © Crown copyright and database rights (2022). All rights reserved. OS 100030649.
 Contains public sector information licensed under the Open Government Licence v3.0.

Project Name
A66 Northern Trans-Pennine Project

Map Title
Figure 12.3

Opening Year Do-Something Noise Level
 Scheme: N/A, Study Area
 Sheet 12 of 12

Map Number	Project	Originator	Volume
HE565627	-	AMY	- ENV
S00		- MP - LN	- 008087
Location		Type	Role Number
Suitability	Suitability Description		Revision
S4	FIT FOR STAGE APPROVAL		P02